



The Sizewell C Project

6.16 Ch Second Environmental Statement Addendum
Volume 2: Second Environmental Statement Addendum
Figures
Chapter 2: Main Development Site

Revision: 1.0
Applicable Regulation: Regulation 5(2)(q)
PINS Reference Number: EN010012

July 2021

Planning Act 2008
Infrastructure Planning (Applications: Prescribed
Forms and Procedure) Regulations 2009



CONTENTS

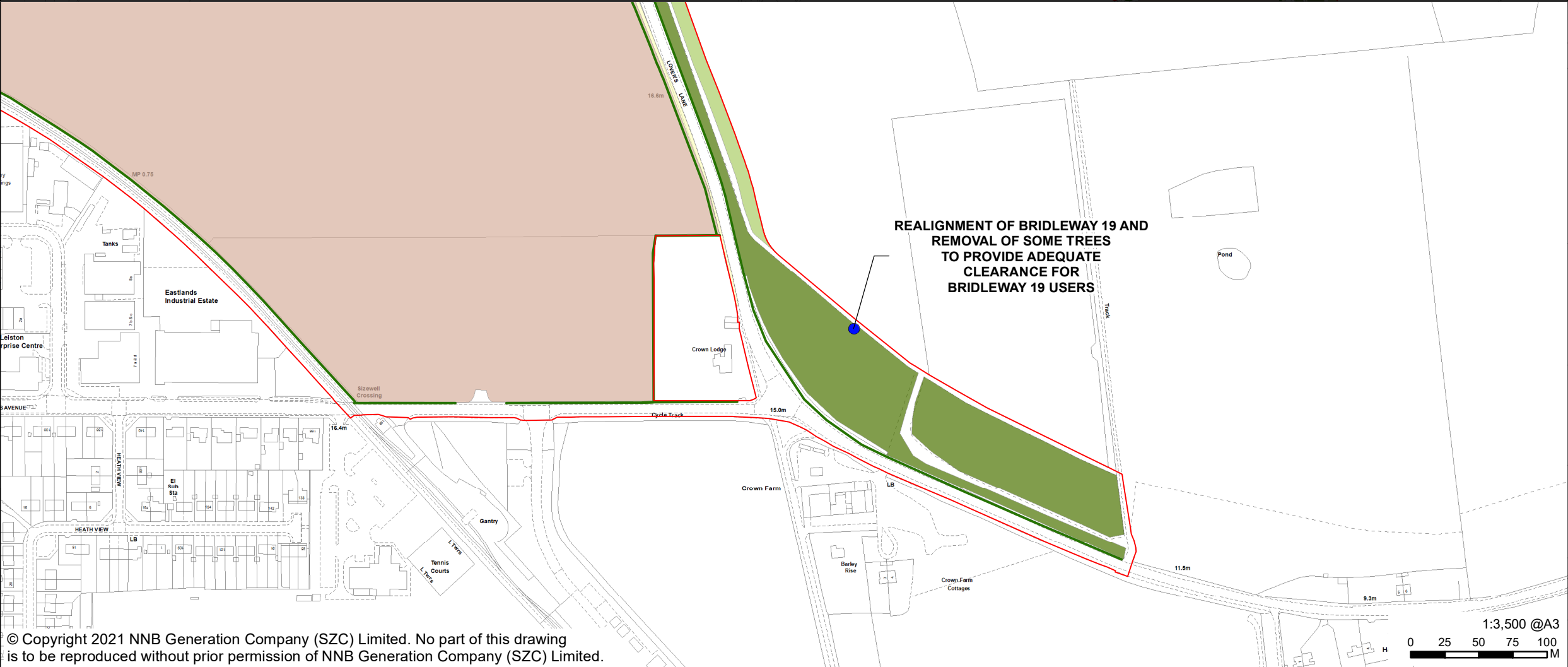
FIGURE 2.2.1: PROPOSED CHANGE 16 DESIGN CHANGES

FIGURE 2.2.2: LANDSCAPE MASTERPLAN (OPERATIONAL) ILLUSTRATIVE

FIGURE 2.2.3: CONSTRUCTION MASTERPLAN ILLUSTRATIVE

FIGURE 2.2.4: LANDSCAPE RETENTION PLAN

FIGURE 2.2.5: SITE CLEARANCE PLAN



NOTES

KEY


- SIZEWELL C MAIN DEVELOPMENT SITE BOUNDARY
- PROJECT CHANGES (APPROXIMATE LOCATION)
- OPERATIONAL MASTERPLAN
- HEDGEROWS
- MIXED WOODLAND/TREES
- DRY SANDLINGS GRASSLAND
- ARABLE LAND
- AMENITY LANDSCAPE

BASE PLAN SHOWN IS THE OPERATIONAL MASTERPLAN FROM THE JANUARY 2021 SUBMISSION.



NOT PROTECTIVELY MARKED

COPYRIGHT

Reproduced from Ordnance Survey map with the permission of Ordnance Survey on behalf of the controller of Her Majesty's Stationary Office © Crown Copyright (2021). All Rights reserved. NNB GenCo 0100060408.



Doing the power of good for Britain



DOCUMENT:

SECOND ENVIRONMENTAL STATEMENT ADDENDUM

VOLUME 2

CHAPTER 2

MAIN DEVELOPMENT SITE

DRAWING TITLE:

PROPOSED CHANGE 16 DESIGN CHANGES

DRAWING NO:

FIGURE 2.2.1

DATE:	DRAWN:	SCALE :	REV:
JUL 2021	J.W.	SEE MAP	01

SCALE BAR

SEE MAP WINDOW



NOTES

KEY

- Sizewell C Main Development Site Boundary
- Demarcation Line
- Hedgerows
- Mixed Woodland/Trees
- Dry Sandlings Grassland
- Semi-Improved Grassland
- Arable Land
- Amenity Landscape
- Marsh, Fen and Reedbed
- Vegetated Dunes and Shingle Beach

NOT PROTECTIVELY MARKED

COPYRIGHT
Reproduced from Ordnance Survey map with the permission of Ordnance Survey on behalf of the controller of Her Majesty's Stationery Office © Crown Copyright (2021). All Rights reserved. NNB GenCo 0100060408.



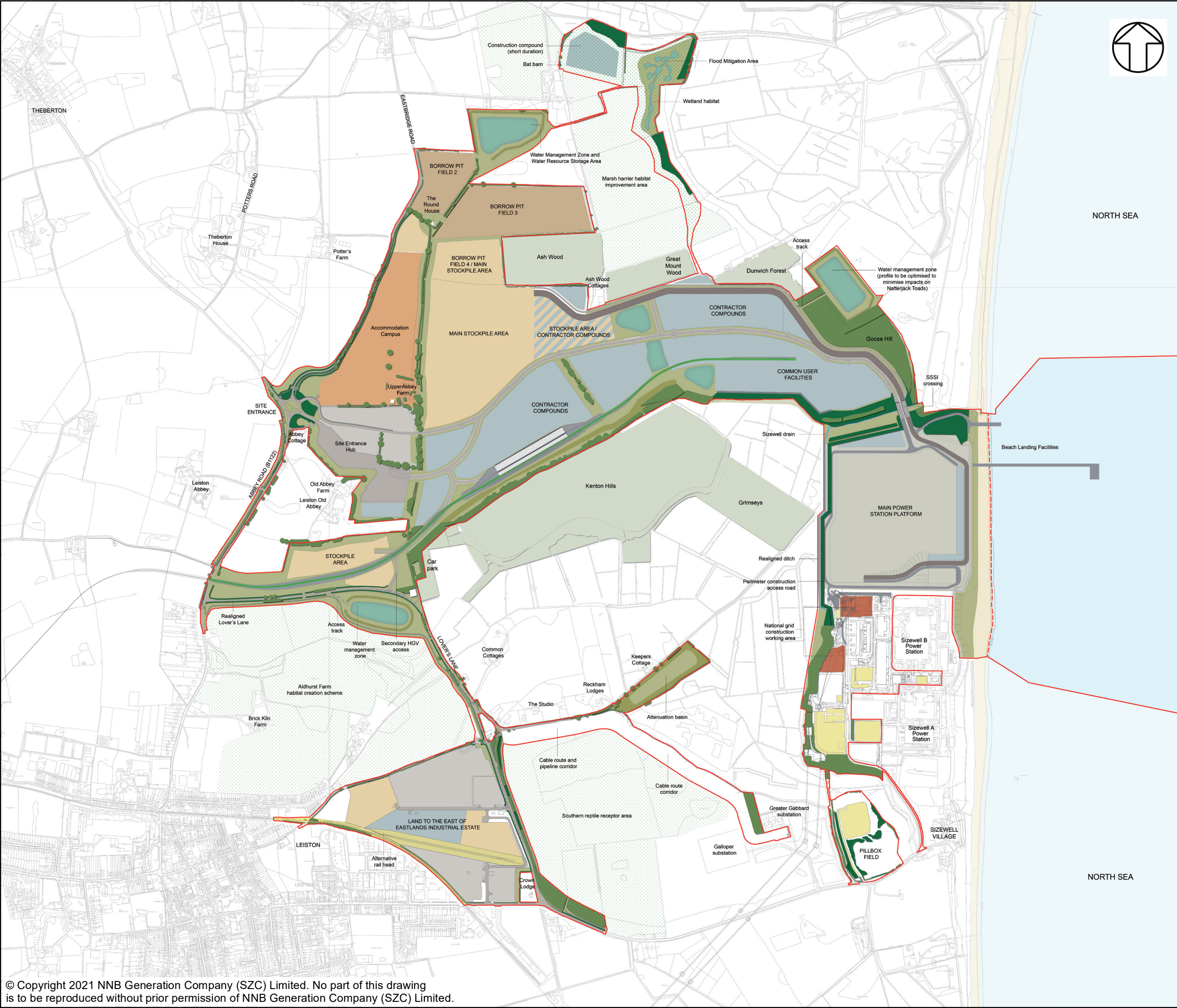
DOCUMENT:
SECOND ENVIRONMENTAL STATEMENT
ADDENDUM
VOLUME 2
CHAPTER 2
MAIN DEVELOPMENT SITE

DRAWING TITLE:
LANDSCAPE MASTERPLAN (OPERATIONAL)
ILLUSTRATIVE

DRAWING NO:
FIGURE 2.2.2

DATE: JULY 2021	DRAWN: LDA	SCALE : NTS	REVISION: 1.0
--------------------	---------------	----------------	------------------

SCALE BAR
NTS



NOTES

KEY

- Sizewell C Main Development Site Boundary
- Demarcation Line

Main Land Uses

- Main Power Station Platform
- Contractor Compounds
- National Grid Construction Working Area
- Materials Storage Areas
- Borrow Pit Areas
- Accommodation Campus
- Site Entrance Hub
- Water Management Zone
- Relocated facilities construction areas

Site Infrastructure

- Access Road
- Haul Road
- Rail Head
- Rail Route and Corridor

Other Land Uses

- Existing vegetation to be retained (woodland/hedgerows/trees)
- Existing principal woodland areas outside redline boundary
- Proposed construction phase planting
- Buffer zone
- Land to be used for mitigation or compensation

NOT PROTECTIVELY MARKED

COPYRIGHT
 Reproduced from Ordnance Survey map with the permission of Ordnance Survey on behalf of the controller of Her Majesty's Stationery Office © Crown Copyright (2021). All Rights reserved. NNB GenCo 0100060408.



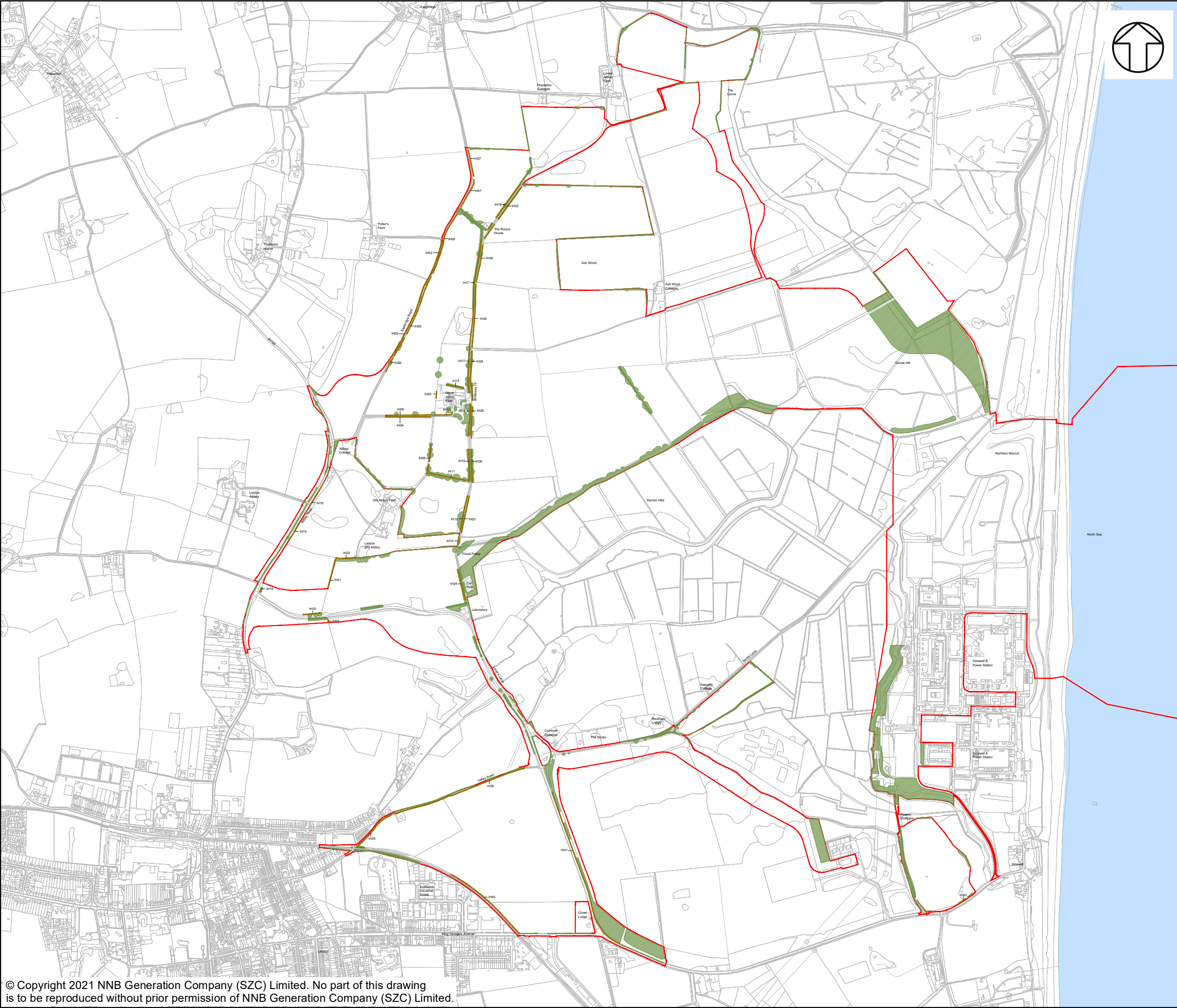
DOCUMENT:
 SECOND ENVIRONMENTAL STATEMENT
 ADDENDUM
 VOLUME 2
 CHAPTER 2
 MAIN DEVELOPMENT SITE

DRAWING TITLE:
 CONSTRUCTION MASTERPLAN
 ILLUSTRATIVE

DRAWING NO.:
 FIGURE 2.2.3

DATE: JULY 2021 **DRAWN:** LDA **SCALE :** NTS **REVISION:** 1.0

SCALE BAR
 NTS



NOTES

KEY

- Sizewell C Main Development Site Boundary
- Important hedgerow including hedgerow trees (Hedgerows Regulations 1997) to be retained
- Other hedgerow including hedgerow trees to be retained
- Mixed woodland / trees to be retained

NOT PROTECTIVELY MARKED

COPYRIGHT
Reproduced from Ordnance Survey map with the permission of Ordnance Survey on behalf of the controller of Her Majesty's Stationery Office © Crown Copyright (2021). All Rights reserved. NNB GenCo 0100060408.



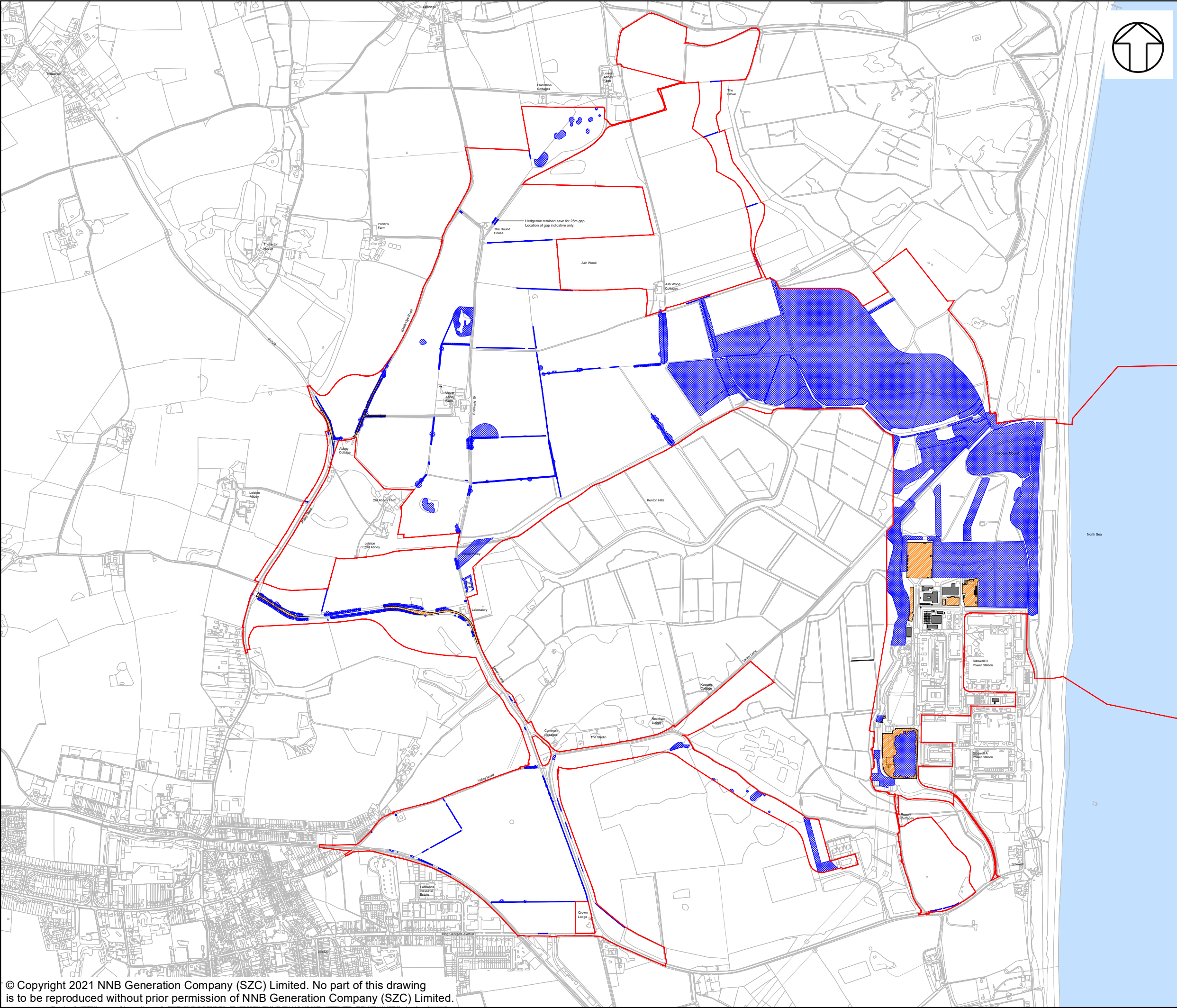
DOCUMENT:
SECOND ENVIRONMENTAL STATEMENT
ADDENDUM
VOLUME 2
CHAPTER 2
MAIN DEVELOPMENT SITE

DRAWING TITLE:
LANDSCAPE RETENTION PLAN

DRAWING NO:
FIGURE 2.2.4

DATE: JULY 2021	DRAWN: LDA	SCALE : NTS	REVISION: 1.0
--------------------	---------------	----------------	------------------

SCALE BAR
NTS



NOTES

KEY

- Sizewell C Main Development Site Boundary
- Hedgerow including hedgerow trees to be removed
- Mixed woodland / trees to be removed
- Buildings to be demolished
- Road / surface to be broken out / removed

NOT PROTECTIVELY MARKED

COPYRIGHT
Reproduced from Ordnance Survey map with the permission of Ordnance Survey on behalf of the controller of Her Majesty's Stationery Office © Crown Copyright (2021). All Rights reserved. NNB GenCo 0100060408.



DOCUMENT:
SECOND ENVIRONMENTAL STATEMENT
ADDENDUM
VOLUME 2
CHAPTER 2
MAIN DEVELOPMENT SITE

DRAWING TITLE:
SITE CLEARANCE PLAN

DRAWING NO:
FIGURE 2.2.5

DATE:	DRAWN:	SCALE :	REVISION:
JULY 2021	LDA	NTS	1.0

SCALE BAR
NTS